PART No. 2

PLAN No. 975

FOR THE IMPROVEMENT OF

GENEVIEVE STREET

FROM BASE LINE ST. TO THIRTEENTH ST.

CITY OF SAN BERNARDINO

August 1928

W. P. Burritt
City Engineer

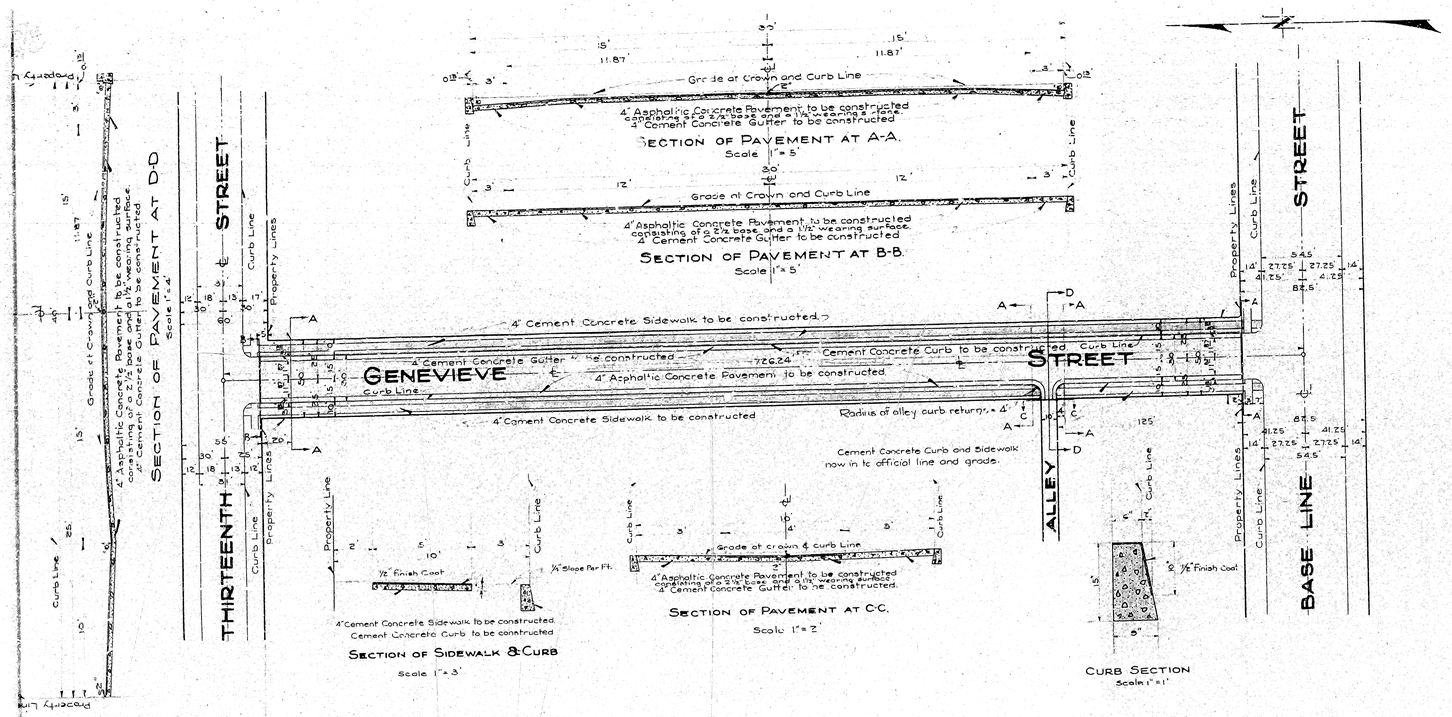

PLAN

SCALE 1 IN. = 40 FT.

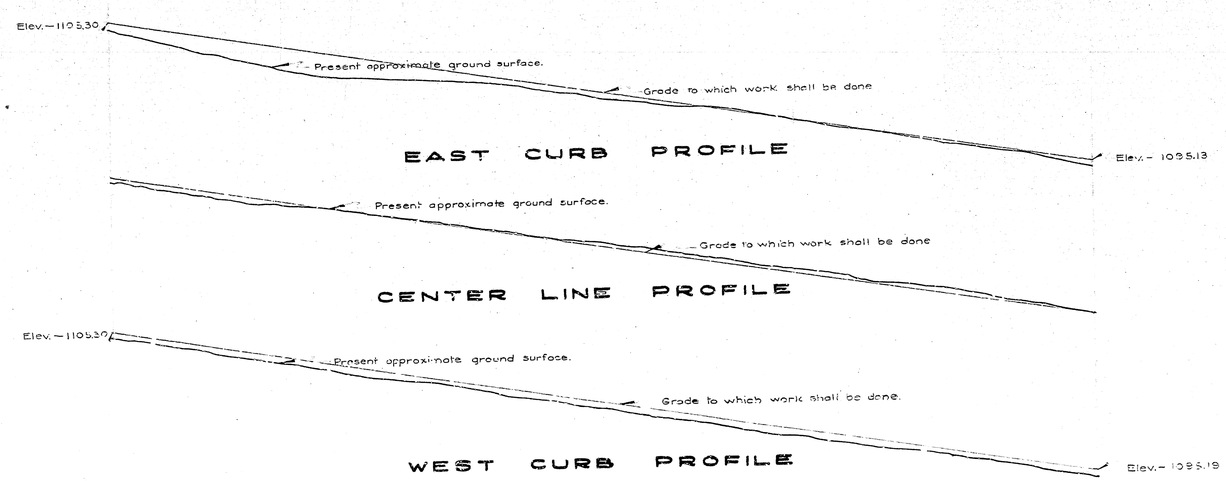

LEGEND

" or in. means inch or inches.
' or ft. means foot or feet.
No. means number.
℄ means center line.
Elev. means elevation
St. means street
Cement Concrete Curb to be constructed shown thus _____ in section thus
Cement Concrete Gutter to be constructed shown thus _____ in section thus
Cement Concrete Sidewalk to be constructed shown thus _____ in section thus
Asphaltic Concrete Pavement to be constructed shown thus _____ in section thus

Plan adopted ------ October. 1, 1928.

FILED
SEP 17 1928
W. P. Burritt
City Engineer

TITLE

Title of City to Genevieve Street was obtained by dedication of Mosier and Myers Subdivision as recorded in Book 8 of Maps, at page 2, and by Longs Subdivision as recorded in Book 21 of Maps, at page 27, Records of San Bernardino County

GRADE

Grade of Genevieve Street established September 4, 1928. Resolution No. 47...

PROFILE LEGEND

Black lines show the present approximate ground surface.
Red lines show the grade to which work shall be done.
Scale – Horizontal = 1" = 40' – Vertical = 1" = 4'

Note: All elevations shown in red figures are in feet and are above a plane which is 1045.28 feet below the City Bench Mark established by Ordinance No. 383, City of San Bernardino, Calif.

PART No. 2

PLAN No. 975

FOR THE IMPROVEMENT OF

GENEVIEVE STREET

FROM BASE LINE ST. TO THIRTEENTH ST.

CITY OF SAN BERNARDINO

August 1928

W. P. Burritt
City Engineer

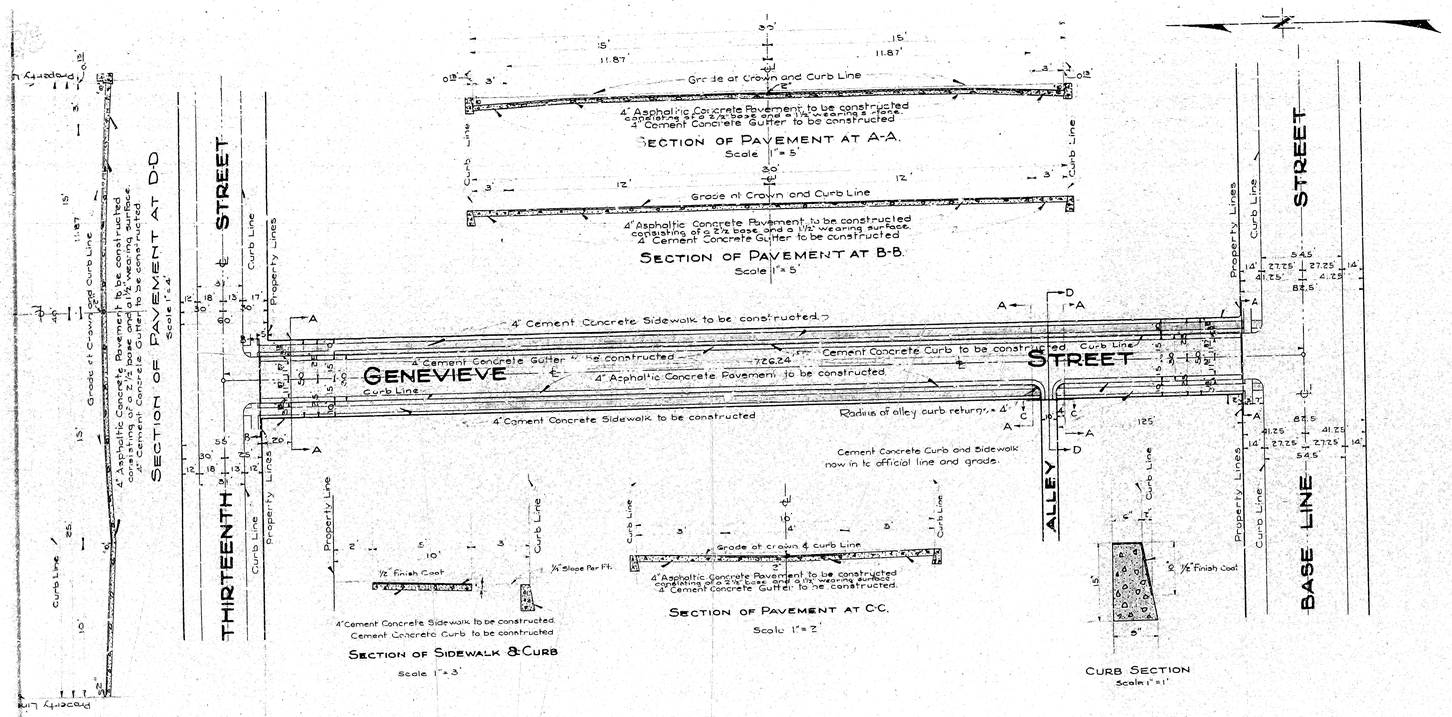

PLAN

SCALE 1 IN. = 40 FT.

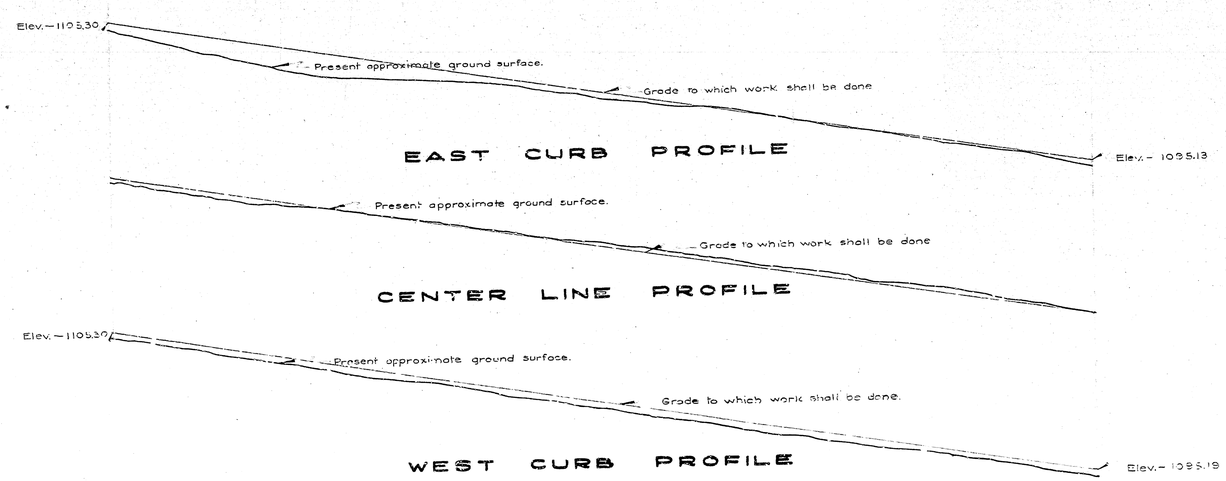

LEGEND

" or in. means inch or inches.
' or ft. means foot or feet.
No. means number.
℄ means center line.
Elev. means elevation
St. means street
Cement Concrete Curb to be constructed shown thus _____ in section thus
Cement Concrete Gutter to be constructed shown thus _____ in section thus
Cement Concrete Sidewalk to be constructed shown thus _____ in section thus
Asphaltic Concrete Pavement to be constructed shown thus _____ in section thus

Plan adopted ------ October. 1, 1928.

FILED
SEP 17 1928
W. P. Burritt
City Engineer

TITLE

Title of City to Genevieve Street was obtained by dedication of Mosier and Myers Subdivision as recorded in Book 8 of Maps, at page 2, and by Longs Subdivision as recorded in Book 21 of Maps, at page 27, Records of San Bernardino County

GRADE

Grade of Genevieve Street established September 4, 1928. Resolution No. 47...

PROFILE LEGEND

Black lines show the present approximate ground surface.
Red lines show the grade to which work shall be done.
Scale – Horizontal = 1" = 40' – Vertical = 1" = 4'

Note: All elevations shown in red figures are in feet and are above a plane which is 1045.28 feet below the City Bench Mark established by Ordinance No. 383, City of San Bernardino, Calif.